


2022 Vanderburgh County Road Hearing



COMMITTED 2022 PROJECTS

AWARDED COMMUNITY CROSSINGS PROJECTS

Melody Hills Subdivision

Walsh Road
Venetian Drive
Hamilton Drive
Dusseldorf Drive
Heritage Avenue
O'Hara Drive
Twickingham Drive
Twickingham Court

Spring Park Subdivision

Periwinkle Drive
Iris Court
Daffodil Court

Seib Road -

Kansas Rd. to Boonville New Harmony Rd.

Eagle Crossing/Eagle Ridge Subdivision

Short Drive
Scouts Way
Hawk Ridge Drive
Club House Drive
Flagstick Blvd.
Duffers Lane
Driver Drive

Ridgewood Estates Subdivision

Tanglewood Drive
Clover Drive
Ashwood Avenue
Ridgewood Drive

Bergdolt Road -

Oak Hill Rd. to Pleasant Dr.

INDOT's Community Crossings grant will pay 50% of the cost of paving these roads.

Bid amount: \$1,284,340.50
Grant amount: \$642,170.25

Work will be completed by
September 2022

COMMUNITY CROSSINGS 2022 APPLICATION

COMMUNITY CROSSINGS APPLICATION 2022-1

PROPOSED PROJECTS

ASPHALT ROAD GRANT APPLICATION

Baumgart Road – Mt. Pleasant to Browning
Baumgart Road – Burch Drive to Sr 57
Burch Drive – US 41 to dead end
Inglefield Road – Darmstadt Road to US 41
Oak Hill Road – Lynch to Elmridge

CAMBRIDGE SUBDIVISION:

Cambridge Village Drive – Volkman to Haverhill
Cambridge Village Square – Beacon Hill to Cambridge Village Drive
Cambridge Village Square – Haverhill to Beacon Hill
Ladbrooke Drive – Cambridge Village Drive to Bennington
Bennington Drive – Ladbrooke to Harbridge
Harbridge View – Ladbrooke to Bennington

HUNTERS RIDGE SUBDIVISION:

Hunters Ridge Court – Browning Road to dead end

WESTWOOD HILLS SUBDIVISION:

Boehne Camp Road – Upper Mt. Vernon Rd. to Woodland Knoll Ln.
Crescent Court – Boehne Camp Rd. to dead end
Woodland Knoll Lane – Westwood Hills Drive to Boehne Camp Rd.
Westwood Hills Drive – Woodland Knoll Lane to Boehne Camp Rd.
Sandalwood Court – Woodland Knoll Lane to dead end

CONCRETE ROAD GRANT APPLICATION

Asphalt Road Cost
Estimate:
\$882,175.50

Concrete Road Cost
Estimate:
\$227,442.00

Total: \$1,109,617.50

*INDOT will award
grants in late
March/early April
2022*



COMMUNITY CROSSINGS 2022 APPLICATION




Oak Hill Road



Cambridge Subdivision



Baumgart Road S. of SR 57



PASER Ratings:

Oak Hill Road – 1

**Cambridge Subdivision -
2 to 5**

Baumgart Road – 2



COMMUNITY CROSSINGS 2022 APPLICATION



Burch Drive



**Baumgart Road –
Mt. Pleasant to Browning**



Inglefield Road



PASER Ratings:

Burch Drive: 3 to 4

Baumgart Road: 2 to 3

**Inglefield Road:
1 to 4**



COMMUNITY CROSSINGS 2022 APPLICATION



Hunters Ridge



Westwood Hills




PASER Ratings

Hunters Ridge Subdivision: 7

**Westwood Hills Subdivision:
4 to 9**

Vanderburgh County Pavement Asset Management Plan

- **Vanderburgh County is required to have a pavement asset management plan in order to be eligible for INDOT Community Crossings grants**
- **Pavement ratings are based on PASER system of evaluating road conditions**
- **PASER stands for Pavement Surface Evaluation and Rating**
- **PASER evaluation is based on things such as surface defects, surface deformation, cracks, and patches and potholes**
- **Ratings are on a scale of 1 – 10, with 10 being the best**
- **Ratings were based on field data gathered by the Transmap Corporation through a contract with the Evansville MPO**



Vanderburgh County Pavement Asset Management Plan

1	Designation	Roadway	From	To	Length In Miles	Width In Feet	# Lane	Surface Type	Rating System	Rating	Date Rate	Functional Classification	Rating System	Rating
29	SEC0010146	AIDEN DR	PIERCE DR	EOP	0.111	25	2	Asphalt	PCI	76	10/20/21	Local	PASER	7
30	SEC0005864	ALAMEDA DR	LADONNA BL	EOP	0.080	24	2	Asphalt	PCI	64	10/20/21	Local	PASER	6
31	SEC0008264	ALAN CT	N 11TH AV	EOP	0.039	23	2	Asphalt	PCI	54	10/20/21	Local	PASER	4
32	SEC0003095	ALBERTA DR	EOP	PEACH BLOSSOM LN	0.051	23	2	Asphalt	PCI	25	10/20/21	Local	PASER	1
33	SEC0000992	ALDER RIDGE	BAYBERRY DR	EOP	0.078	28	2	Concrete	PCI	82	10/20/21	Local	PASER	8
34	SEC0005437	ALLENS LN	EOP	NEW HARMONY RD	0.125	20	2	Asphalt	PCI	70	10/20/21	Local	PASER	7
35	SEC0005869	ALLENS LN	CROWLEY DR	N ST JOSEPH AV	0.086	22	2	Asphalt	PCI	33	10/20/21	Major Collector	PASER	2
36	SEC0005870	ALLENS LN	N 12TH AV	CROWLEY DR	0.022	23	2	Asphalt	PCI	81	10/20/21	Major Collector	PASER	8
37	SEC0005881	ALLENS LN	N 11TH AV	WESTBROOK CT	0.081	24	2	Asphalt	PCI	58	10/20/21	Major Collector	PASER	5
38	SEC0007276	ALLENS LN	MESKER PARK DR	EOP	0.251	19	2	Asphalt	PCI	49	10/20/21	Local	PASER	4
39	SEC0007380	ALLENS LN	WESTBROOK CT	N 12TH AV	0.040	22	2	Asphalt	PCI	50	10/20/21	Major Collector	PASER	4
40	SEC0007650	ALLENS LN	GROVE ST	MYRTLE AV	0.100	24	2	Asphalt	PCI	55	10/20/21	Major Collector	PASER	4
41	SEC0007651	ALLENS LN	MYRTLE AV	ALLENS LN	0.095	22	2	Asphalt	PCI	53	10/20/21	Major Collector	PASER	4
42	SEC0008408	ALLENS LN	N ST JOSEPH AV	FREEDOM DR	0.112	26	2	Asphalt	PCI	30	10/20/21	Local	PASER	2
43	SEC0008521	ALLENS LN	WINTERHEIMER DR	HARMONY WAY	0.351	18	2	Asphalt	PCI	59	10/20/21	Local	PASER	5
44	SEC0008567	ALLENS LN	COMMUNITY BL	MESKER PARK DR	0.249	22	2	Asphalt	PCI	55	10/20/21	Local	PASER	4
45	SEC0009049	ALLENS LN	ALLENS LN	GROVE ST	0.056	23	2	Asphalt	PCI	65	10/20/21	Major Collector	PASER	6
46	SEC0009336	ALLENS LN	ALLENS LN	ALLENS LN	0.015	24	2	Asphalt	PCI	65	10/20/21	Major Collector	PASER	6
47	SEC0009815	ALLENS LN	FREEDOM DR	ALLENS LN	0.070	19	2	Asphalt	PCI	33	10/20/21	Local	PASER	2
48	SEC0009816	ALLENS LN	ALLENS LN	COMMUNITY BL	0.178	20	2	Asphalt	PCI	27	10/20/21	Local	PASER	2
49	SEC0009870	ALLENS LN	ALLENS LN	DAINE RD	0.037	18	2	Asphalt	PCI	56	10/20/21	Major Collector	PASER	5
50	SEC0009871	ALLENS LN	ALLENS LN	DAINE RD	0.177	18	2	Asphalt	PCI	48	10/20/21	Major Collector	PASER	3
51	SEC0001635	ALLEY	CHICKASAW DR	AUDUBON DR	0.065	20	2	Asphalt	PCI	49	10/20/21	Local	PASER	4
52	SEC0007445	ALLISON DR	WILLOW CREEK DR	EOP	0.091	22	2	Asphalt	PCI	73	10/20/21	Local	PASER	7
53	SEC0005169	ALLSOP PL	HUNTINGTON PL	EOP	0.070	23	2	Concrete	PCI	89	10/20/21	Local	PASER	9
54	SEC0007388	ALTA VISTA DR	BROADWAY AV	EOP	0.136	15	2	Asphalt	PCI	82	10/20/21	Local	PASER	8
55	SEC0008505	ALYSSUM DR	ASTER LN	ALYSSUM DR	0.028	25	2	Asphalt	PCI	100	10/20/21	Local	PASER	10
56	SEC0008506	ALYSSUM DR	ALYSSUM DR	BUCK RIDGE TR	0.058	30	2	Asphalt	PCI	100	10/20/21	Local	PASER	10
57	SEC0005927	AMHERST LN	HAVERRHILL DR	EOP	0.038	26	2	Asphalt	PCI	61	10/20/21	Local	PASER	5
58	SEC0007007	AMHERST LN	LONGMEADOW WA	HAVERRHILL DR	0.087	26	2	Asphalt	PCI	70	10/20/21	Local	PASER	7
59	SEC0010134	ANCHOR WA	NEWPORT DR	EOP	0.067	25	2	Asphalt	PCI	89	10/20/21	Local	PASER	9
60	SEC0010135	ANCHOR WA	ANCHOR WA	NEWPORT DR	0.050	25	2	Asphalt	PCI	86	10/20/21	Local	PASER	9

This is a sample of the data contained in the pavement asset management plan.

The complete spreadsheet contains over 3,000 road segments.

PASER RATING COMPARISON

		Average PASER Rating	
		2019	2020
Asphalt	Unweighted	6.23	5.98
	Weighted by Length	6.09	5.75
	Weighted by Area	6.16	5.81
Concrete	Unweighted	8.05	7.70
	Weighted by Length	8.13	7.77
	Weighted by Area	8.22	7.87
All Roads	Unweighted	6.50	6.24
	Weighted by Length	6.27	5.92
	Weighted by Area	6.39	6.04

**2019 and 2020 PASER Data
From the 2021 Road Hearing**

2021 PASER RATINGS



Average 2021 PASER Rating = 5.8

2021 PASER RATINGS

Good, Fair, Poor by Miles



Condition Ratings

Good – PASER 8-10

Fair – PASER 5-7

Poor – PASER 1-4

REQUESTED 2022 PROJECTS

ALLENS LANE – City Limits to St. Joseph Ave. Mesker Park to the Dead End



**Between City Limits and
St. Joseph Avenue**




**Between Mesker Park
Drive and the Dead End**

PASER Ratings:

Mesker Park to Dead End: 4

**City Limits to
St. Joseph Ave.: 2 to 8**



BROWNING ROAD – Schlensker Rd. to Old State Rd.



PASER Ratings: 5 to 9

Average Rating: 7.2

CARRINGTON MEADOWS SUBDIVISION – Ellerston Drive



PASER Rating: 4 to 6

CHAPEL HILL SUBDIVISION



PASER Ratings:

Chapel Hill Dr. – 1 to 6

Chapel Valley Ct. – 4

COPPERFIELD SUBDIVISION



PASER Ratings:

- Benningfield Drive – 1 to 9**
- Beringer Drive – 5 to 8**
- Copperfield Drive – 8 to 9**
- Greendale Drive – 7 to 9**
- Northfield Drive – 5 to 6**
- Southport Drive – 8 to 9**

DARMSTADT ROAD – Apple Lane to Town of Darmstadt



PASER Ratings: 5 to 9

Average Rating: 7.2

ERSKINE LANE – Kansas Road to Dead End



PASER Rating: 3

FREY ROAD – Broadway Ave. to Dead End



PASER Rating: 6

GAVINS LANE – Pierce Dr. to Dead End



PASER Rating: 9

GLENWOOD HILLS SUBDIVISION



PASER Ratings: 4 - 7

**Northridge Drive
Tahoe Drive
Prospect Court**

GRACE LANE – Bergdolt Road to Dead End



PASER Rating: 2

GREEN RIVER ROAD – Hirsch Rd. to Millersburg Rd.



PASER Ratings:
3 - 9

HAPPE ROAD – Mill Road to Dead End



PASER Ratings: 2 to 5


HAVENWOOD MEADOWS SUBDIVISION



PASER Ratings

Johannes Ct. – 1 to 6

HARMONY WOODS LANE – S.R. 65 to Dead End



PASER Rating: 5

KEYSTONE SUBDIVISION



Rolling Rock Drive



Creekstone Drive

PASER Ratings:

Rolling Rock Dr. – 3

Creekstone Dr. – 6 to 7

KEYSTONE SUBDIVISION



Ledge Stone Drive



Keystone Hills Drive

PASER Ratings:

Ledge Stone Dr. – 4

Keystone Hills Dr. – 8 to 9

KEYSTONE SUBDIVISION



Sand Ridge Drive



Grinell Drive

PASER Ratings:

Sand Ridge Dr. – 1

Grinell Dr. – 3

KEYSTONE SUBDIVISION



Flemming Drive



Brayden Drive

PASER Ratings:

Flemming Dr. – 5

Brayden Dr. – 7

KEYSTONE SUBDIVISION



Flagstone Drive



Long Pond Way

PASER Ratings:

Flagstone Dr. – 2 to 10

Long Pond Way – 3 to 9

KEYSTONE SUBDIVISION



Shoreham Drive



Saybrook Drive

PASER Ratings:

Shoreham Dr. – 7 to 9

Saybrook Dr. – 4 to 9

KEYSTONE SUBDIVISION



Eastbourne Drive



Porterfield Drive

PASER Ratings:

Eastbourne Dr. – 9

Porterfield Dr. – 7

KORING ROAD – Upper Mt. Vernon to New Harmony



Near 3500 Koring Road



Near 3300 Koring Road

PASER Ratings: 1 to 9

Average Rating – 5

MEADOW WEST SUBDIVISION



PASER Ratings:

Meadow West Dr. – 9 to 10

Rainbow Dr. – 6

Pinebrook Dr. – 5

Meadowlark Dr. – 7

Whippoorwill Dr. – 8 to 9

LEXINGTON ROAD – W. of St. Joseph Avenue



PASER Ratings: 2 to 4

LITTLE SCHAEFER ROAD – Koring Rd. to Diefenbach Rd.



PASER Ratings: 3 to 4

Average Rating – 3.1

McCUTCHAN ROAD – Schlensker Rd. to Baseline Rd.



PASER Rating: 2

Near 15125 McCutchan Rd.

MAASBERG ROAD – Boonville New Harmony Rd. to Baseline Rd.



PASER Ratings: 3 to 5

Average Rating: 3.8

MIDDLE MT. VERNON ROAD – Boehne Camp Rd. to S.R. 62



At Boehne Camp Road Intersection



Near 6700 Middle Mt. Vernon Rd.

PASER Ratings: 2 to 7

Average Rating: 3.9

MILLER ROAD – Hogue Rd. to Dead End



PASER Rating: 5

NEW HARMONY ROAD – West of University Pkwy.



PASER Ratings: 2 to 4

Average Rating – 3.5


NEW HARMONY ROAD – S.R. 66 to Harmony Way



PASER Ratings: 3 to 8

Average Rating – 4.7

NISBET ROAD – S.R. 65 to 200' West of Bixler



PASER Ratings: 1 to 5

Average Rating – 2.7


NO. 6 SCHOOL ROAD – St. Joe Rd. to S.R. 65



PASER Ratings: 1 to 9

Average Rating – 3.5

OLD HENDERSON ROAD



**Selected areas of the road
need to be repaved in order
to repair flood damage**

OLD PETERSBURG PLACE SUBDIVISION



PASER Ratings:

- Christopher Dr. – 7
- Copperfield Dr. – 5
- Greendale Dr. – 3 to 5
- Lancaster Ct. – 6
- Northfield Dr. – 6
- St. Clair Dr. – 7 to 9
- St. Thomas Ct. – 3
- Southport Dr. – 5 to 9

OLD STATE ROAD – Volkman Rd. to Gibson Co. Line



19727 Old State Road



16601 Old State Road



At Volkman Road

PASER Ratings: 2-4

Average Rating: 3.3

PLAINVIEW DRIVE – Neu Road to S.R. 65



Near 5700 Plainview Drive



At S.R. 65 Intersection

PASER Rating: 2

SCHROEDER ROAD – U.S. 41 to Barton



PASER Ratings: 2 to 9

Average Rating – 2.9

SKYLINE DRIVE – Speaker Rd. to Dead End



PASER Rating: 2

ST. JOE ROAD – Neu Rd. to No. 3 School Rd.



PASER Ratings: 2 to 8

Average Rating: 6.7

WHISPERING HILLS SUBDIVISION



PASER Ratings

Whispering Hills Dr. – 9
Brush Ridge Rd. – 8
Hickory Lane – 5

PRELIMINARY COST ESTIMATES

ROAD	FROM	TO	PRELIMINARY ESTIMATE	ROAD	FROM	TO	PRELIMINARY ESTIMATE
Allens Lane	City Limits	St. Joseph Ave.	\$52,640.00	Long Pond Way	Marshfield Drive	Pembroke Drive	\$29,100.00
Allens Lane	Mesker Park Drive	Dead End	\$22,960.00	Shoreham Drive	Pembroke Drive	Heckel Road	\$59,200.00
Browning Road	Schlenker Road	Old State Road	\$40,670.00	Saybrook Drive	Shoreham Drive	Porterfield Drive	\$58,100.00
Ellerston Drive	Bailey Lane	Thornhill Drive	\$47,000.00	Eastbourne Drive	Saybrook Drive	Dead End	\$30,100.00
Chapel Hill Drive	Peerless Road	Dead End	\$43,260.00	Porterfield Drive	High Tower Drive	Dead End	\$42,500.00
Chapel Valley Court	Chapel Hill Drive	Dead End	\$8,120.00	Koring Road	Upper Mt. Vernon	New Harmony Rd.	\$253,400.00
Copperfield Subdivision	Concrete Patching - All Roads		\$180,300.00	Maasberg Road	BNH Road	Baseline Road	\$98,000.00
Darmstadt Road	Apple Lane	Town of Darmstadt	\$351,000.00	Meadow West Subdivision		Concrete Patching - All Roads	\$83,900.00
Erskine Lane	Kansas Road	Dead End	\$16,300.00	Lexington Road	St. Joseph Ave.	Dead End	\$39,000.00
Gavins Lane	Pierce Drive	Dead End	\$14,770.00	Little Schaefer Road	Diefenbach Rd.	Koring Rd.	\$81,480.00
Glenwood Hills Subdivision	Concrete Patching - All Roads		\$171,941.00	McCutchan Road	Schlenker Road	Baseline Road	\$132,800.00
Grace Lane	Bergdolt Road	Dead End	\$18,600.00	Middle Mt. Vernon Road	Boehne Camp Rd.	S.R. 62	\$101,500.00
Green River Road	Hirsch Road	Millersburg Road	\$1,800,000.00	Miller Road	Hogue Road	Dead End	\$45,150.00
Happe Road	Mill Road	Dead End	\$70,300.00	New Harmony Road	University Pkwy.	County Line	\$252,400.00
Johannes Court	East of Havenwood Meadows Drive		\$56,800.00	New Harmony Road	S.R. 66	Harmony Way	\$80,780.00
Harmony Woods Lane	SR 65	Dead End	\$23,500.00	Nisbet Road	S.R. 65	200' W. of Bixler	\$74,270.00
Rolling Rock Drive	Creekstone Drive	Flagstone Drive	\$17,300.00	No. 6 School Road	St. Joe Road	S.R. 65	\$211,100.00
Creekstone Drive	Keystone Hills Drive	Cobblefield Drive	\$30,500.00	Old Henderson Road		Repairs of flood damaged areas	\$91,000.00
Ledge Stone Drive	Keystone Hills Drive	Cobblefield Drive	\$22,300.00	Old Petersburg Place Subdivision		Concrete Patching - All Roads	\$340,400.00
Keystone Hills Drive	Cobblefield Drive	Flagstone Drive	\$66,200.00	Old State Road	Volkman Road	Gibson Co. Line	\$114,450.00
Sand Ridge Drive	Keystone Hills Drive	Cobblefield Drive	\$13,700.00	Plainview Drive	Neu Road	S.R. 65	\$48,370.00
Grinell Drive	Flemming Drive	Flagstone Drive	\$17,000.00	Schroeder Road	Old State Road	Barton Road	\$118,020.00
Flemming Drive	Grinell Drive	Brayden Drive	\$8,200.00	Schroeder Road	U.S. 41	Old State Road	\$80,150.00
Brayden Drive	Flemming Drive	Flagstone Drive	\$17,900.00	Skyline Drive	Speaker Road	Dead End	\$47,320.00
Flagstone Drive	Keystone Hills Drive	Heckel Road	\$85,600.00	St. Joe Road	No. 3 School Road	Neu Road	\$47,950.00
Frey Road	Broadway Ave.	Dead End	\$39,100.00	Whispering Hills Subdivision		Concrete Patching - All Roads	\$107,200.00
						TOTAL COST ESTIMATE:	\$5,903,601.00

red text indicates potential county highway projects

black text indicates potential contractual projects

REQUESTED PROJECTS FROM PRIOR YEARS

Projects Carried Over From Prior Years		
Road /Subdivision	Location	Estimated Cost
Bridgeview Drive	Felstead Rd. to Reiter Dr.	\$25,000.00
Browning Rd.	Schlenkser Rd. to Old State Rd.	\$40,000.00
Clear Creek Subdivision	All concrete streets	\$330,000.00
Covington Heights Subdivision	All streets	\$175,000.00
Cypress Dale Rd./West Franklin Rd.	Seminary Rd. to Smith Diamond Rd.	\$150,000.00
Greencastle Drive	Crossfield Dr. to Polo Run	\$75,000.00
Havenwood Meadows Subdivision	Havenwood Meadows Dr.	\$75,000.00
McCutchan Estates Subdivision	Ascot, Torrey Hill, Kings Bridge	\$175,000.00
Newbury Road	Cromwell to Huntington	\$55,000.00
Oglesby Estates Subdivision	Orchard to Dead End	\$100,000.00
Roesner Road	Hogue Rd. to S. Dead End	\$53,450.00
Shoshoni Lane	City Limits to Covert	\$75,000.00
Windham Drive	Wynnfield to Green River Road	\$25,000.00
Wolf Creek Drive	Eickhoff Road to Dead End	\$75,000.00
County Line Road	Posey County Line to Denzer Road (patching)	\$25,000.00
Coach Light Drive	Oak Trace to Dead End	\$13,200.00
Echo Hills Sub	Echo Hills Dr., Stacey Ct., Robin Pl., Stillmeadow Ct., Arrowhead Dr.	\$100,000.00
Oak Trace	Suwannee Drive to Old Plantation Drive	\$27,450.00
Old Plantation Drive	Hillsdale Road to Suwannee Drive	\$46,125.00
Suwannee Drive	Old Plantation Drive to Oak Trace	\$53,475.00
Tall Timbers Subdivision	Cedarwood Dr., Tall Timbers Dr., Summitree Ct., Timber Ridge Dr., Pinewood Cir.	\$125,000.00
TOTAL:		\$1,818,700.00

CONTACT INFORMATION

Vanderburgh County Commissioners

Phone 812-435-5241

Jeff Hatfield – jhatfield@vanderburghgov.org

Ben Shoulders – bshoulders@vanderburghgov.org

Cheryl Musgrave – cwmusgrave@vanderburghgov.org

Vanderburgh County Highway Superintendent

Phone 812-435-5777

Scot Wichser – swichser@vanderburghgov.org

Vanderburgh County Engineer

Phone 812-435-5773

John Stoll – jstoll@vanderburghgov.org

