











**Legend**

-  HUC8\_Combined (663,290.71 Acres)
-  Illinois\_HUC8\_Parcels (17,655.86 Acres\_2.7%)
-  Webster\_HUC8\_Parcels (17,550.35 Acres\_2.6%)
-  Henderson\_HUC8\_Parcels (188,130.78 Acres\_28.4%)
-  Union\_HUC8\_Parcels (102,549.96 Acres\_15.5%)
-  Vand\_HUC8\_Parcels (96,025.56 Acres\_14.5%)
-  Posey\_HUC8\_Parcels (59,022.62 Acres\_8.9%)
-  Gib\_Pigeon\_creek\_parcel (100,289.91 Acres\_15.1%)
-  Warr\_Pigeon\_Creek\_Parcels (84,913.03 Acres\_12.8%)
-  Pike\_Pigeon\_Creek\_parcel (1,373.90 Acres\_0.2%)

Prepared By: Michael S. Ward, Chief Deputy, Vanderburgh County Surveyor  
Data taken from Indiana and Kentucky State GIS sites along with USGS site  
Acreages as shown are approximate and have not been field verified

